

Manual webviewer

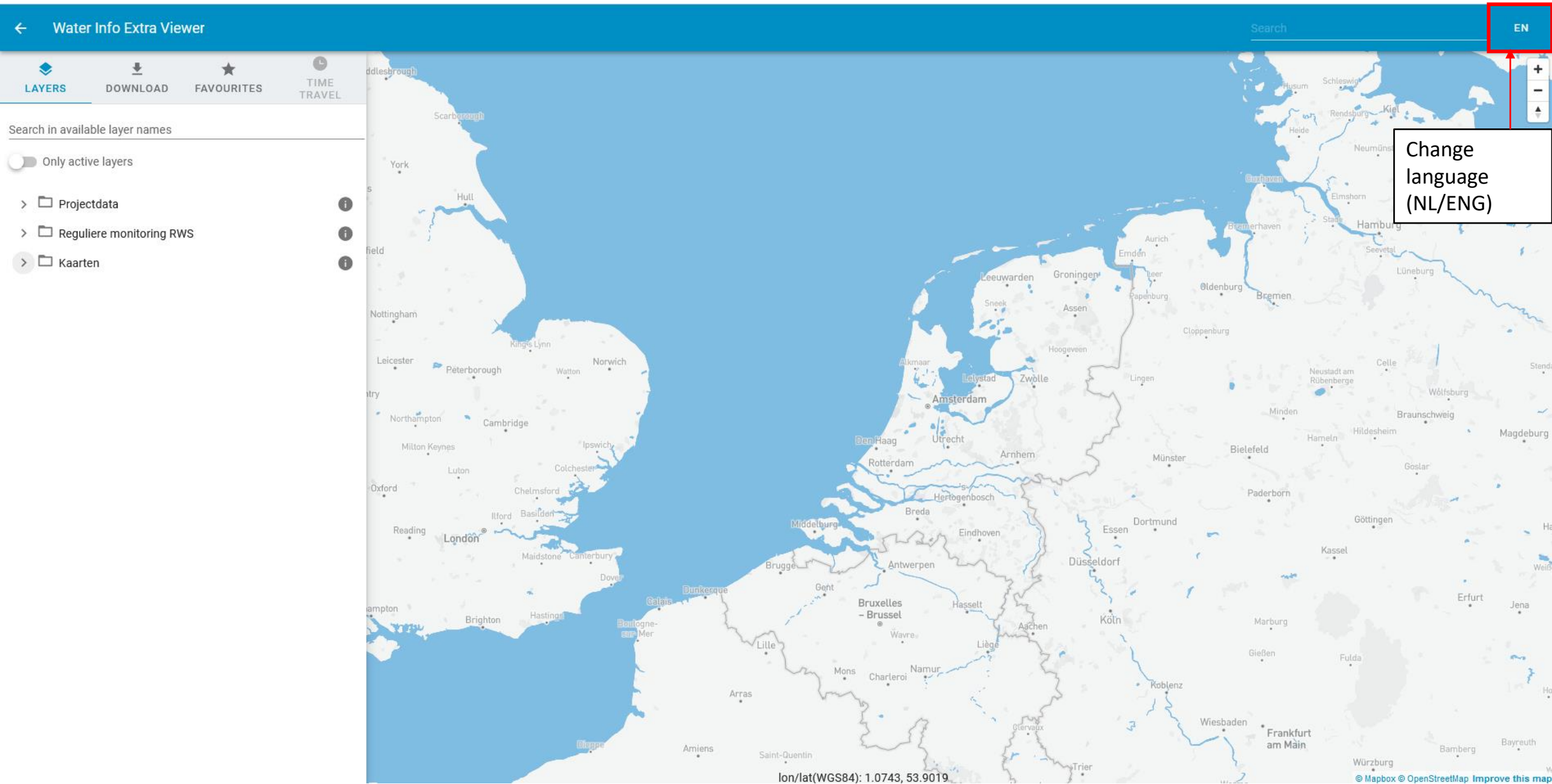
[Informatiehuis Marien](#)

[Water Info Extra](#)

[Datahuis Wadden](#)

[Noordzeeloket](#)

When opening the viewer:





Search in available layer names

Only active layers

- > Projectdata
- > Reguliere monitoring RWS
- > Kaarten

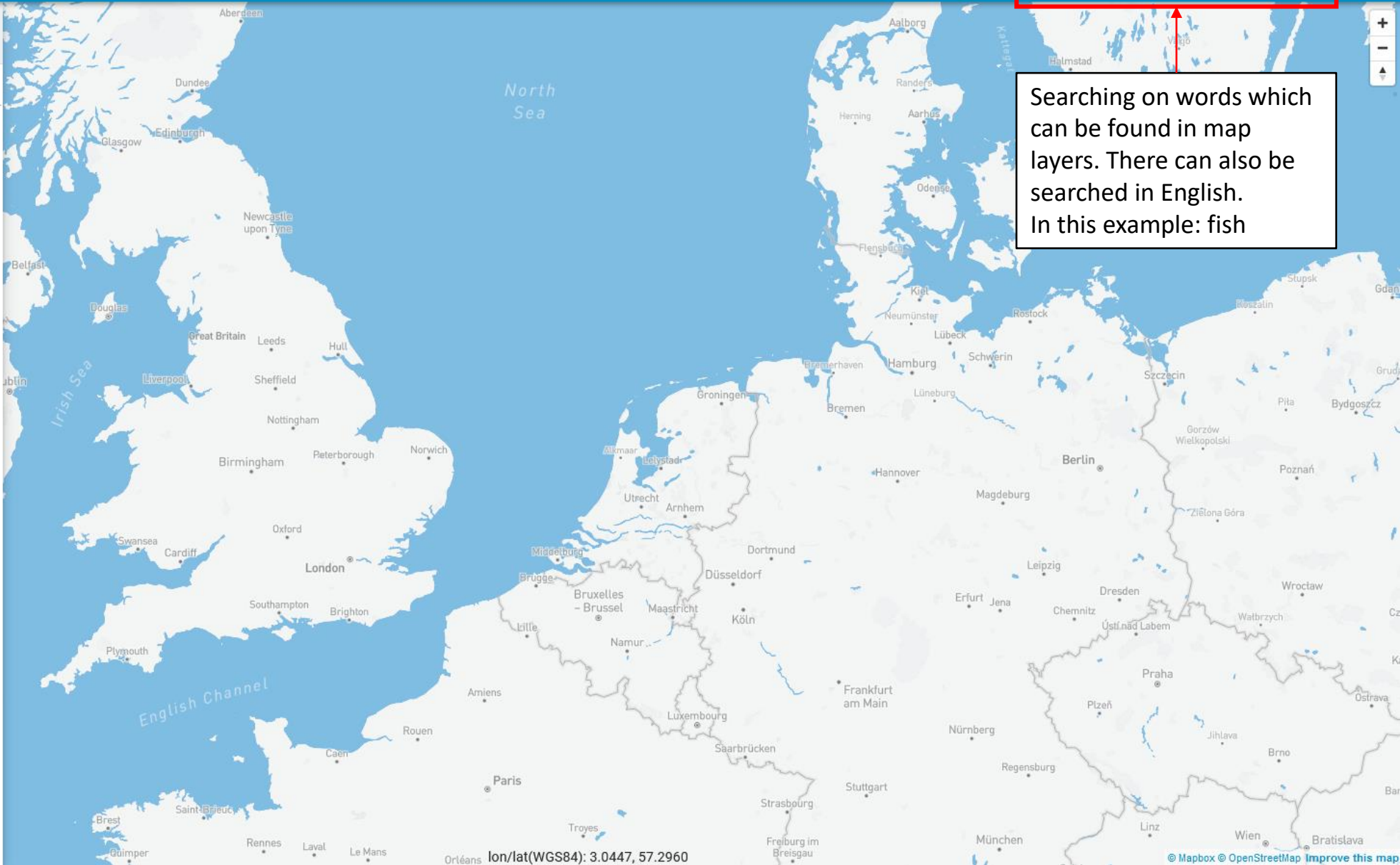
Main menu viewer

- Search for layernames
- Activating layers

LAYERS DOWNLOAD FAVOURITES TIME TRAVEL

Search in available layer names

- Only active layers
- > Projectdata
 - > Reguliere monitoring RWS
 - > Kaarten



Searching on words which can be found in map layers. There can also be searched in English. In this example: fish

Zoeken op beschikbare laag naam

Toon enkel actieve lagen

- > Projectdata
- > Reguliere monitoring RWS
- ✓ Kaarten
- ✓ Beleid en beheer
 - ◇ KRM marine reporting units
 - ◇ Toegangsbeperking Voordelta
 - ◇ Toegangsbeperking NZ kustzone
 - ◇ Toegangsbeperking Deltawateren
 - ◇ Natura 2000 (INSPIRE geharmoniseerd)
 - ◇ Maritieme grenzen (geharmoniseerd)
 - ◇ PSSA Waddenzee
 - ◇ Toponiemen - Geografische Namen (INSPIRE)
- > Programma Noordzee 2022-2027
- > Gebruik
- > Watersysteem

Searching for fish gives
this result

Lagen

Visgegevens bodemschaaf zout

Het betreft hier visdata afkomstig van de bodemschaafbemonstering, opgenomen in aquadesk. Het betreft hier dus niet de reguliere vismonitoring afkomstig van WMR. Deze data laag is daarom opgenomen onder de projectencategorie, en niet onder 'RWS-monitoring'

Benthos (A2M)

MEP aanleg Maasvlakte 2 - effecten grootschalige en diepe zandwinning voor Maasvlakte 2 - gegevens bodemdieren (benthos).

Vis (A2M)

MEP aanleg Maasvlakte 2; effecten grootschalige en diepe zandwinning voor Maasvlakte 2 - gegevens vissen.

Benthos Kustzone 1988-89 (MILZON)

Within the framework of the MILZON-Benthos research project (commissioned by Rijkswaterstaat) 420 samples were taken in the w and n coastal zone of the Dutch North Sea during late spring of 1988 and 1989.

Vis (KG2)

Gedurende de Kustgenese 2.0 campagne rondom het Amelander zeegat in september 2017 is er een visbemonstering uitgevoerd.

Vis (NV)

Natuurlijk Veilig (NV), vis. QuickLoad Geoview (WMS/WFS) for project Natuurlijk Veilig (Naturally Safe) (Offshore Windpark Egmond aan Zee), sampling locations and sample data from fish surveys (mainly trawls).

Waarnemingen (MEPD)

MEP-duinen (MEPD), waarnemingen van het project MEP duinen. Slechts een klein deel van de data is opgewerkt, een groot deel is alleen beschikbaar in ruwe vorm in de repository.

Florakartering 2011-2020 (MEPD)

Viewing a map layer

The screenshot displays the 'Water Info Extra Viewer' interface. On the left, a sidebar contains a 'LAYERS' panel with a search bar and a list of layer categories. The 'Kaarten' category is expanded, showing several map layers. The 'Toegangsbeperking NZ kustzone' layer is highlighted with a red box. Below the list is an 'Opacity' slider. At the bottom of the sidebar, a 'Layer order' panel shows the selected layer at the top. A red box highlights this panel, with an arrow pointing to it from a text box labeled 'Changing the layer order'. On the right side of the map, a 'Legend' panel is open, showing the legend for the 'Toegangsbeperking NZ kustzone' layer. The legend includes four zones: Zone I (blue hatched), Zone II (green hatched), Zone III (yellow hatched), and Zone IV (orange hatched). A red box highlights the legend, with an arrow pointing to it from a text box labeled 'Legend'. The main map area shows a map of the North Sea region, with the 'Toegangsbeperking NZ kustzone' layer overlaid. The map includes labels for various cities and regions, such as London, Amsterdam, Rotterdam, and Hamburg. The bottom of the map shows the coordinates 'lon/lat(WGS84): 6.0777, 50.9430'.

Water Info Extra Viewer

Search

EN

LAYERS DOWNLOAD FAVOURITES TIME TRAVEL

Search in available layer names

Only active layers

- Projectdata
- Reguliere monitoring RWS
- Kaarten**
 - Beleid en beheer**
 - KRM marine reporting units
 - KRM gebieden
 - Gebieden met toegangsbeperkingen voor Vi...
 - Toegangsbeperking Voordelta
 - Toegangsbeperking NZ kustzone**
 - Toegangsbeperking Deltawateren
 - Natura 2000 (INSPIRE geharmoniseerd)
 - Maritieme grenzen (geharmoniseerd)
 - PSSA Waddenzee
 - Toponiemen - Geografische Namen (INSPIR...
 - Programma Noordzee 2022-2027
 - Gebruik

Opacity

Layer order

- Toegangsbeperking NZ kustzone

Legend

Toegangsbeperking NZ kustzone

- Zone I
- Zone II
- Zone III
- Zone IV

Activating a map layer

Changing the layer order

Legend

lon/lat(WGS84): 6.0777, 50.9430

Mapbox © OpenStreetMap Improve this map

Viewing metadata

The screenshot shows the 'Water Info Extra Viewer' interface. The top navigation bar includes 'LAYERS', 'DOWNLOAD', 'FAVOURITES', and 'TIME TRAVEL'. A search bar is located in the top right corner. The main map area displays a geographical view of the North Sea coast, with various cities and regions labeled. A specific layer, 'Toegangsbeperking NZ kustzone', is highlighted in the layer list on the left. A red box around the information icon (i) next to this layer is pointed to by a red arrow from a callout box that says 'Click on the (i) for metadata'. The layer list also includes an 'Opacity' slider and a 'Layer order' dropdown menu. A legend in the bottom right corner identifies four zones: Zone I (blue), Zone II (green), Zone III (orange), and Zone IV (yellow). The bottom of the map shows the coordinates 'lon/lat(WGS84): 6.0777, 50.9430' and the copyright notice '© Mapbox © OpenStreetMap Improve this map'.

Click on the (i) for metadata

Legend

Toegangsbeperking NZ kustzone

- Zone I
- Zone II
- Zone III
- Zone IV

LAGEN DOWNLOAD FAVORIETEN TIJDREIZEN

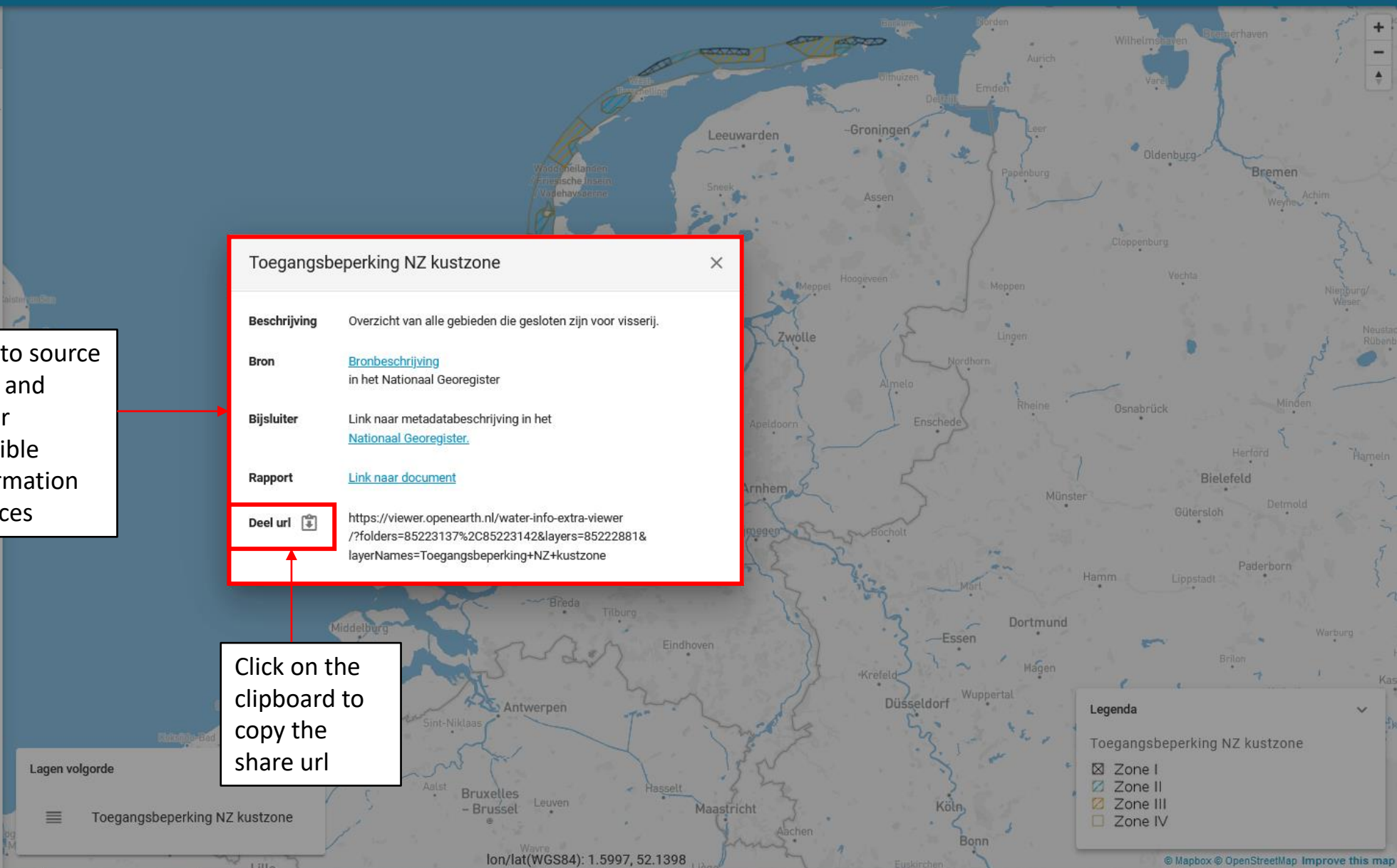
Zoeken op beschikbare laag naam

Toon enkel actieve lagen

- Projectdata
- Reguliere monitoring RWS
- Kaarten
- Beleid en beheer
 - KRM marine reporting units
 - KRM gebieden
 - Gebieden met toegangsbeperkingen voor
 - Toegangsbeperking Voordelta
 - Toegangsbeperking NZ kustzone
 - Opacity
 - Toegangsbeperking Deltawateren
 - Natura 2000 (INSPIRE geharmoniseerd)
 - Maritieme grenzen (geharmoniseerd)
 - PSSA Waddenzee
 - Toponiemen - Geografische Namen (INSPIR...
 - Programma Noordzee 2022-2027
 - Gebruik
 - Watersysteem

Lagen volgorde

Toegangsbeperking NZ kustzone



Toegangsbeperking NZ kustzone [X]

Beschrijving Overzicht van alle gebieden die gesloten zijn voor visserij.

Bron [Bronbeschrijving](#)
in het Nationaal Georegister

Bijsluiter Link naar metadatabeschrijving in het
[Nationaal Georegister](#).

Rapport [Link naar document](#)

Deel url [Clipboard icon] <https://viewer.openearth.nl/water-info-extra-viewer/?folders=85223137%2C85223142&layers=85222881&layerNames=Toegangsbeperking+NZ+kustzone>

Link to source data and other possible information sources

Click on the clipboard to copy the share url

Legenda

Toegangsbeperking NZ kustzone

- Zone I
- Zone II
- Zone III
- Zone IV

View information in data layer

Water Info Extra Viewer

LAGEN DOWNLOAD FAVORIETEN TIJDREIZEN

Zoeken op beschikbare laag naam

Toon enkel actieve lagen

- Projectdata
- Reguliere monitoring RWS
- Kaarten
 - Beleid en beheer
 - KRM marine reporting units
 - KRM gebieden
 - Gebieden met toegangsbeperkingen voor Vi...
 - Toegangsbeperking Voordelta
 - Toegangsbeperking NZ kustzone**
 - Opacity
 - Toegangsbeperking Deltawateren
 - Natura 2000 (INSPIRE geharmoniseerd)
 - Maritieme grenzen (geharmoniseerd)
 - PSSA Waddenzee
 - Toponiemen - Geografische Namen (INSPIR...
 - Programma Noordzee 2022-2027
 - Gebruik
 - Watersysteem

The map displays the coastal region of the Netherlands, with various water layers overlaid. A red box highlights a data popup window titled 'Toegangsbeperking NZ kustzone'. A red arrow points from a specific location on the map to this popup. A white box with black text provides instructions: 'Click on a point in the map layer and receive information about that point'. The popup contains the following data:

Toegangsbeperking NZ kustzone	
versie:	6
gebiedsnr:	6
hectares:	11672.0154051
letter:	R
bron:	NzKz_VIBEG_20130308
gebiedsnaam:	Eyerlandsche Gat
zone:	3
shape_leng:	54674.8431014
gdb_geomattr_d	null

lon/lat(WGS84): 2.5517, 52.0288

Lagen volgorde

Legenda

Downloading data:

The screenshot displays the 'Water Info Extra Viewer' interface. The top navigation bar includes a back arrow, the title 'Water Info Extra Viewer', a search field, and the language 'EN'. Below the navigation bar are four main tabs: 'LAYERS', 'DOWNLOAD', 'FAVOURITES', and 'TIME TRAVEL'. The 'DOWNLOAD' tab is active, highlighted in blue. A red box highlights the 'Download' section, which contains instructions: 'Choose one layer to download. Please take care of your browser settings. Enable asking where to download in order to be able to find your download.' Below this is a dropdown menu labeled 'Select from visible layers' with the selected option 'Toegangsbeperking NZ kustzone'. A red arrow points from a text box 'Select a map layer from active layers' to this dropdown menu. The 'Select' section offers options for the download area: 'Use predefined selection' (set to 'No selection') and buttons for 'DRAW RECTANGLE' and 'DRAW POLYGON'. The 'Formats' section allows choosing a download format for the selected layer. The 'Filters' section provides a field to filter by name. At the bottom, there is a 'DOWNLOAD LAYER SECTION' button and a status message: 'Generating the file may take a while'. The background is a map of Europe with a yellow and orange highlighted area along the North Sea coast. The bottom status bar shows 'Layer order' and coordinates 'lon/lat(WGS84): -1.4026, 53.5638'.

Water Info Extra Viewer

Search EN

LAYERS DOWNLOAD FAVOURITES TIME TRAVEL

Download
Choose one layer to download. Please take care of your browser settings. Enable asking where to download in order to be able to find your download.

Select from visible layers
Toegangsbeperking NZ kustzone

Select
Select predefined area that needs to be included in the download or draw a shape for the selection. Disable the selection via no selection or by clicking on one of the drawing buttons

Use predefined selection
No selection

DRAW RECTANGLE DRAW POLYGON

Formats
Choose download format for the layer.

Toegangsbeperking NZ kustzone

Choose format

Filters
Choose field to filter on and add with + sign

Name +

DOWNLOAD LAYER SECTION

Generating the file may take a while

Layer order

lon/lat(WGS84): -1.4026, 53.5638

Legend

Downloading data:

Water Info Extra Viewer Search EN

Download
Choose one layer to download. Please take care of your browser settings. Enable asking where to download in order to be able to find your download.

Select from visible layers
Toegangsbeperking NZ kustzone

Select
Select predefined area that needs to be included in the download or draw a shape for the selection. Disable the selection via no selection or by clicking on one of the drawing buttons

Use predefined selection

DRAW RECTANGLE **DRAW POLYGON**

Formats
Choose download format for the layer.

Toegangsbeperking NZ kustzone
Choose format

Filters
Choose field to filter on and add with + sign

Name +

DOWNLOAD LAYER

Generating the file may take a while

Legend
Toegangsbeperking NZ kustzone

- Zone I
- Zone II
- Zone III
- Zone IV

Layer order
Toegangsbeperking NZ kustzone

lon/lat(WGS84): 5.5641, 52.4372

© Mapbox © OpenStreetMap Improve this map

Select a predefined area or draw a specific shape for the selection which needs to be included in the download.

Downloading data:

Water Info Extra Viewer Search EN

Download
Choose one layer to download. Please take care of your browser settings. Enable asking where to download in order to be able to find your download.

Select from visible layers
Toegangsbeperking NZ kustzone

Select
Select predefined area that needs to be included in the download or draw a shape for the selection. Disable the selection via no selection or by clicking on one of the drawing buttons

Use predefined selection

DRAW RECTANGLE **DRAW POLYGON**

Formats
Choose download format for the layer.

Toegangsbeperking NZ kustzone
Choose format
CSV

Filters
Choose field to filter on and add with + sign

Name +

DOWNLOAD LAYER

Generating the file may take a while

Select output format

Add filters, if needed

Legend
Toegangsbeperking NZ kustzone

- Zone I
- Zone II
- Zone III
- Zone IV

lon/lat(WGS84): 1.6873, 51.6475

© Mapbox © OpenStreetMap Improve this map

Downloading data:

Water Info Extra Viewer

Search EN

LAYERS DOWNLOAD FAVOURITES TIME TRAVEL

Download
Choose one layer to download. Please take care of your browser settings. Enable asking where to download in order to be able to find your download.

Select from visible layers
Toegangsbeperking NZ kustzone

Select
Select predefined area that needs to be included in the download or draw a shape for the selection. Disable the selection via no selection or by clicking on one of the drawing buttons

Use predefined selection

DRAW RECTANGLE DRAW POLYGON

Formats
Choose download format for the layer.

Toegangsbeperking NZ kustzone

Choose format
CSV

Filters
Choose field to filter on and add with + sign

Name gebiedsnaam +

DOWNLOAD LAYER

Generating the file may take a while

Legend
Toegangsbeperking NZ kustzone

- Zone I
- Zone II
- Zone III
- Zone IV

lon/lat(WGS84): 0.2707, 53.2626

© Mapbox © OpenStreetMap Improve this map

Add filters if needed. To add a filter, click on the plus sign.

Downloading data:

Water Info Extra Viewer Search EN

Download
Choose one layer to download. Please take care of your browser settings. Enable asking where to download in order to be able to find your download.

Select from visible layers
Toegangsbeperking NZ kustzone

Select
Select predefined area that needs to be included in the download or draw a shape for the selection. Disable the selection via no selection or by clicking on one of the drawing buttons

Use predefined selection

DRAW RECTANGLE **DRAW POLYGON**

Formats
Choose download format for the layer.

Toegangsbeperking NZ kustzone
Choose format
CSV

Filters
Choose field to filter with + sign

gebiedsnaam
m

Name
versie

Like

Legend
Toegangsbeperking NZ kustzone

- Zone I
- Zone II
- Zone III
- Zone IV

lon/lat(WGS84): -0.5411, 50.4023

© Mapbox © OpenStreetMap Improve this map

Select the symbol which is needed and add something in the empty field.

More filters can be added. Filters can also be removed.

Downloading data:

The screenshot shows the 'Water Info Extra Viewer' interface. The top navigation bar includes 'LAYERS', 'DOWNLOAD', 'FAVOURITES', and 'TIME TRAVEL'. The 'DOWNLOAD' tab is active. The left sidebar contains the following sections:

- Download:** A dropdown menu labeled 'Select from visible layers' is set to 'Toegangsbeperking NZ kustzone'.
- Select:** A dropdown menu labeled 'Use predefined selection' is set to 'Use predefined selection'. Below it are two buttons: 'DRAW RECTANGLE' (highlighted in blue) and 'DRAW POLYGON' (greyed out).
- Formats:** A dropdown menu labeled 'Choose format' is set to 'CSV'.
- Filters:** A dropdown menu labeled 'Name' is set to 'versie', followed by a '+' sign.

The main map area shows a map of the North Sea region with a blue rectangle highlighting a specific area around the Dutch coast. A legend in the bottom right corner identifies four zones: Zone I (blue), Zone II (orange), Zone III (yellow), and Zone IV (light blue). The 'DOWNLOAD LAYER' button at the bottom left of the sidebar is highlighted with a red box. A red arrow points from this button to a text box that says 'Download the layer, after having done all the steps.' Another text box says 'The result is a zipfile which in this case, contains a CSV file and a SLD file.'

Generating the file may take a while

Legend

- Toegangsbeperking NZ kustzone
- Zone I
- Zone II
- Zone III
- Zone IV

Timetravel

← Wadden viewer Search EN

LAYERS **DOWNLOAD** **FAVOURITES** **TIME TRAVEL**

Search in available layer names

Only active layers

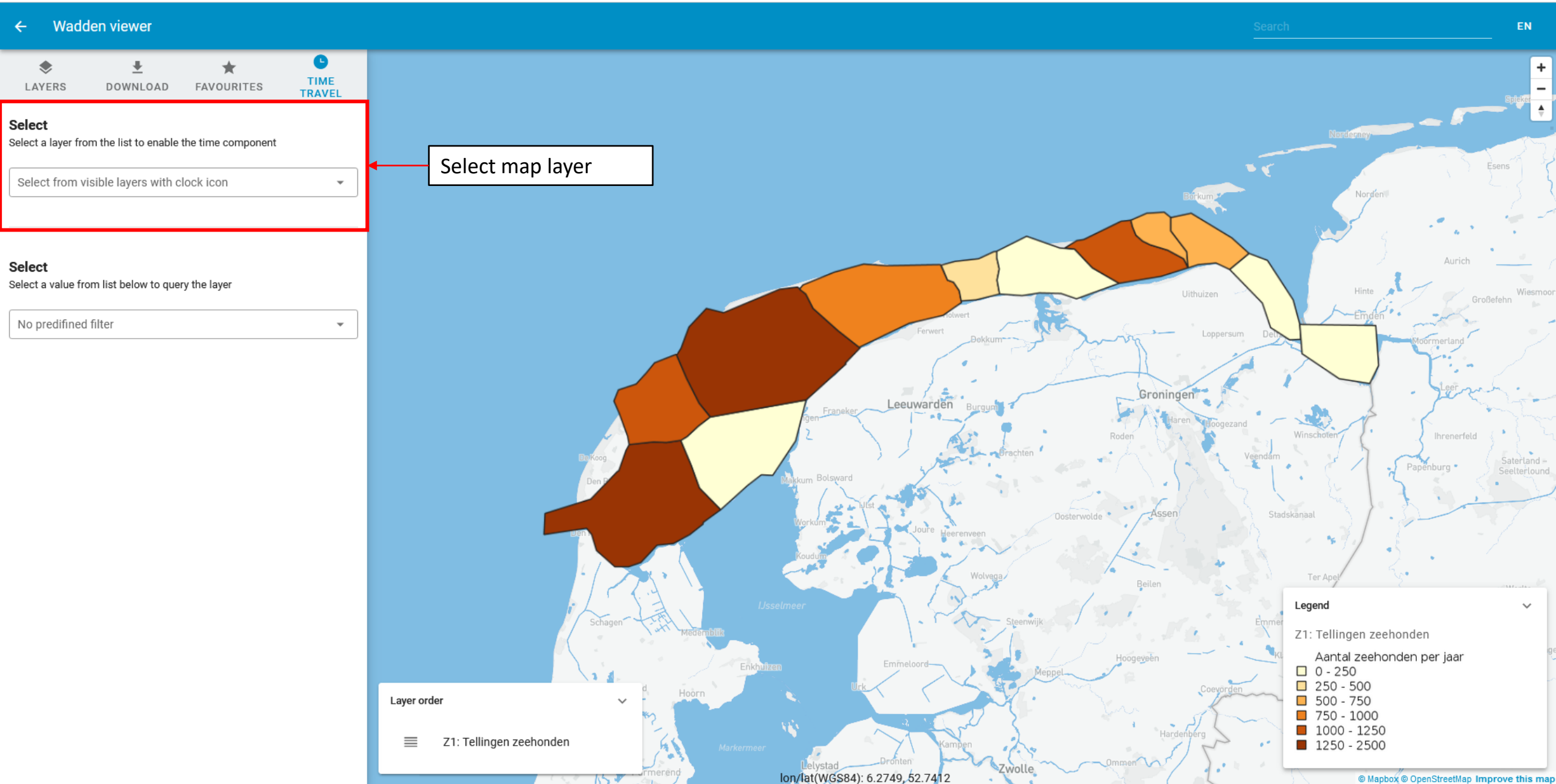
- > Landschappelijke kwaliteiten
- ▼ Biotisch
 - > Monitoring plankton, algen, zeegras en kwelder
 - > Monitoring visfauna
 - ▼ Monitoring zeezoogdieren
 - ▼ Z1: Populatiedynamica Zeehonden
 - 🕒 Z1: Tellingen zeehonden**
 - ▼ Z1. Telling zeehonden (punt)
 - > Vogels
 - > Bodemfauna en schelpdiercultuur
- > Abiotisch
- > Menselijk medegebruik
- > Monitoringagenda

When that map layer is activated, the time travel button becomes clickable.

Some map layers contain a time component, which can be seen by a clock icon added next to the map layer.

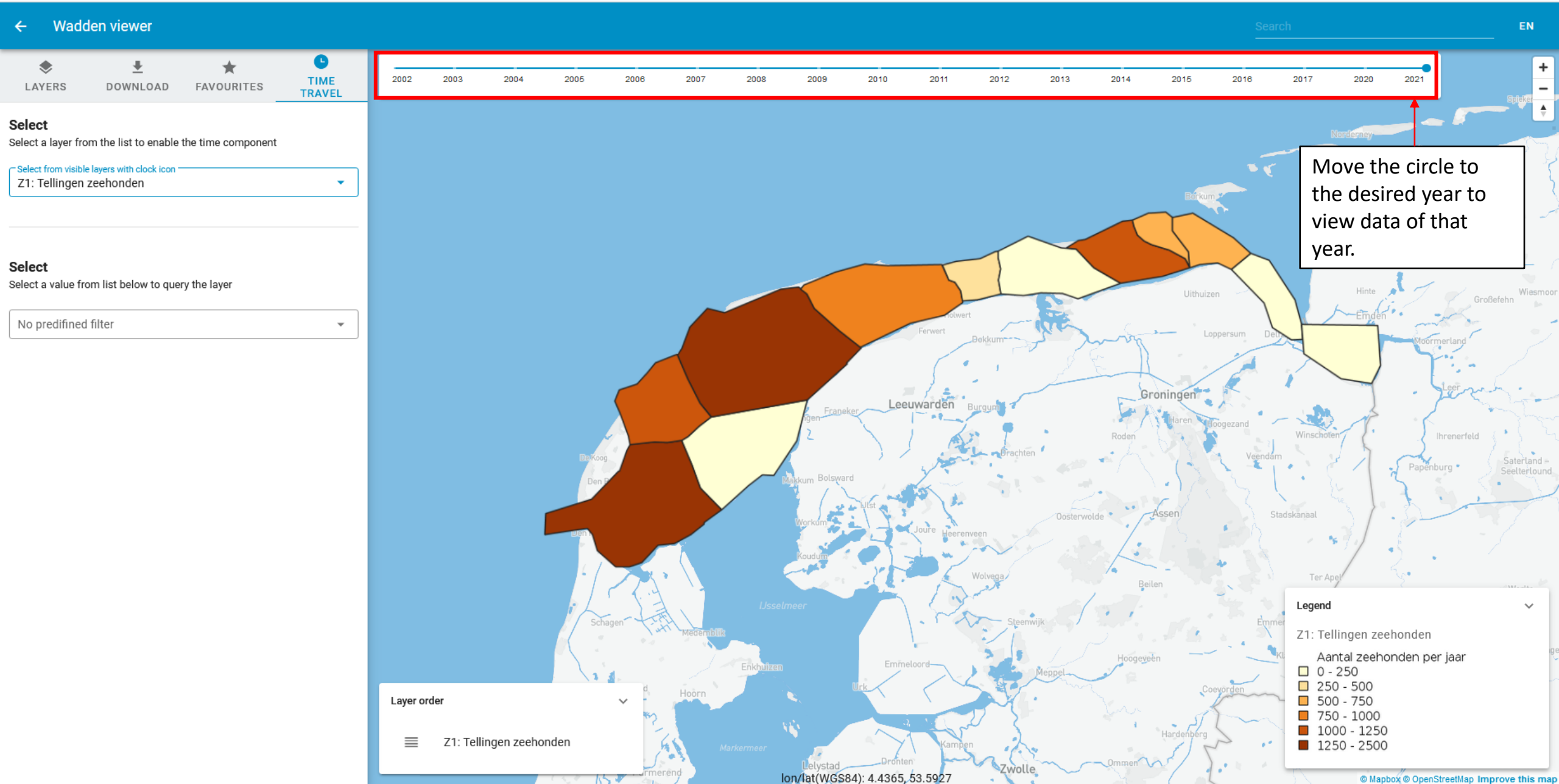
lon/lat(WGS84): 4.7714, 53.1448

© Mapbox © OpenStreetMap Improve this map



Select map layer

Timetravel



Saving favorites

← Wadden viewer Search EN

LAYERS DOWNLOAD **FAVOURITES** TIME TRAVEL

Save favourites
Download your favourite maps in a file to be able to either share or reuse. Take care of your browser settings, enable asking where to store data. You can find them via Settings, Downloads.

SAVE FAVOURITES

Load favourites
Request your saved favorites here.

Select a file

LOAD FAVOURITES

At the menu option **favorites**, current active map layers can be saved as a package to share or view again later. They are saved as a JSON file, which can be opened below **Load favorites**.

Layer order

- V6: Lepelaar
- V6: Kokmeeuw
- V6: Kleine mantelmeeuw
- Z1: Tellingen zeehonden

Legends

- V6: Lepelaar
- V6: Kokmeeuw
- V6: Kleine mantelmeeuw
- Z1: Tellingen zeehonden

lon/lat(WGS84): 4.2887, 53.6502

© Mapbox © OpenStreetMap Improve this map